ONTARIO 511 WEBSITE

Visit @ www.511on.ca

Ontario 511 Interactive Website

Plan ahead, stay informed, and travel with confidence

Ontario 511 provides trusted, real-time information on road conditions, traffic, weather, construction and travel disruptions across Ontario to help travellers make informed decisions before and during their journey.

Interactive Map Format

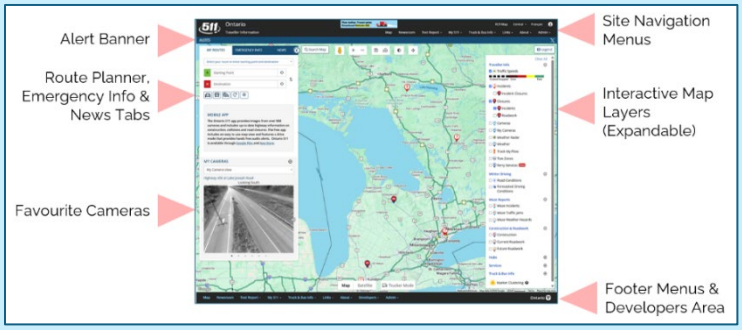

Accessible Text Report Format

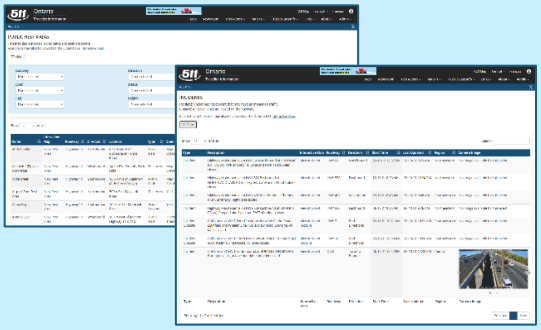

Interactive Map Layers

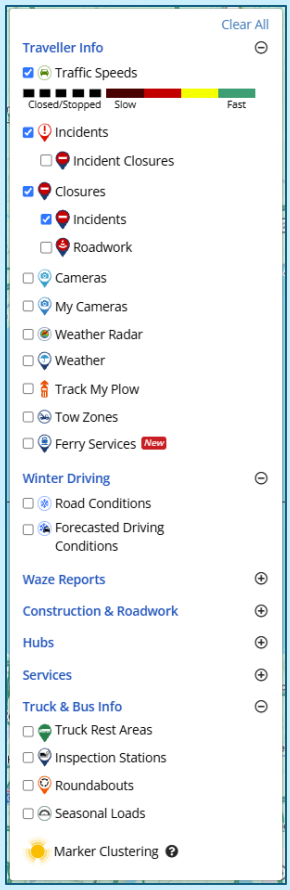

Trip Planning Resources

- **Traffic Speeds –** Monitor current traffic speeds across provincial highways
- **Incidents & Closures –** View road closures, collisions and construction activities that may affect your trip
- **Cameras –** View live highway camera images from across Ontario
- **Weather Radar –** Monitor changing weather conditions along your routes
- **Weather –** Access current weather conditions and alerts across Ontario
- **Ferries & Track My Ferry –** View service status, vessel locations, estimated arrival times, and planned maintenance information for participating ferry services

Winter Driving Resources

- **Road Conditions –** Monitor current pavement and road conditions across Ontario before travelling
- **Track My Plow –** View active snowplow locations and areas that have recently been serviced

Truck Mode to access information tailored to commercial vehicle operators, including:

- **Truck Rest Areas –** Access parking, fuel, and amenity information at truck stops
- **Seasonal Load Advisories –** View winter load allowances and spring thaw restriction information

Check Before You Go

Get the latest road, traffic and weather information at www.511on.ca to help you plan your trip and avoid unexpected delays.